



Revitalization of Dhal ni Pol

A Pilot Project to improve physical environment and quality of life in heritage precincts through women empowerment and community engagement

Jignesh Mehta

Planning and Urban Design Advisor to MHT

Project by



In collaboration with



*World
Heritage*

Planning & Design Advisor: Jignesh Mehta



Before the project

Project by MHT in coordination with AMC



After the project

To Balaji Mandir, Dhal ni Pol

Technical Support by HuE Design & Planning Studio



Project by MHT in coordination with AMC

Rasik Chowk, Dhal ni Pol
Technical Support by HuE Design & Planning Studio

Purpose of the Project

- A **pilot project** for revitalization of the living environment in the **heritage precincts**
- **Women empowerment** and **leadership development** through public participation
- **Community engagement** to generate **awareness** and inculcate **sense of pride**
- Upliftment in quality of life of the **low income segment** of the society
- **Improving the public realm** of the precinct through **conservation** and improved **design**
- Improving underground and above ground infrastructure in the precinct



Contents

- Location & Heritage
- Revitalization of Dhal ni Pol – The Pilot Project
 - **Stage 1: Community Engagement, Surveys & Mapping**
 - Community Engagement Workshops
 - Household surveys
 - TS Survey & Mapping
 - **Stage 2: Planning, Design, Coordination & Funding**
 - Planning & Design
 - Appointment of Consultants
 - Coordination with AMC & Various Stakeholders
 - Securing Funding
 - **Stage 3: Phasing & Execution**
 - Execution
 - Completion
- Way Forward



1. Location & Heritage

INTRODUCTION – DHAL NI POL



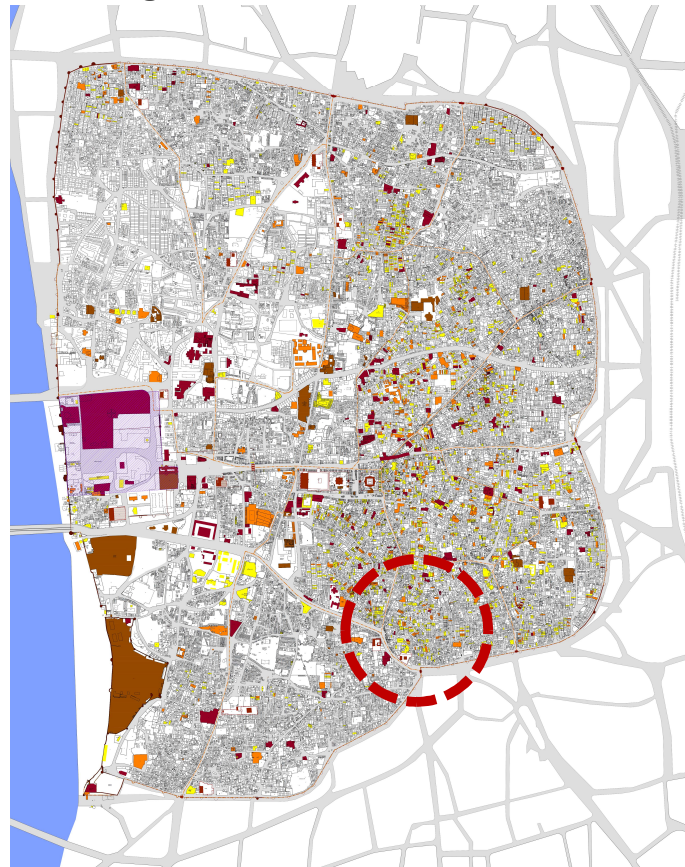
Historic Context - Dhal ni Pol

- *Dhal ni Pol* is located at the genesis point of Ahmedabad, On the slopes (*dhal*) of '*Ashabhil no thekro*'
- Which was the location of the oldest settlement called "*Ashaval*" that existed since 9th century
- About 6 centuries later, in 1411, Ahmedabad was founded at Bhadra Fort.
- As Ahmedabad grew, *Ashaval* became part of the walled city, and the area came to be known as *Asha-todiya* or *Astodiya*
- In 2017 the walled city of Ahmedabad was inscribed in the UNESCO's World Heritage List



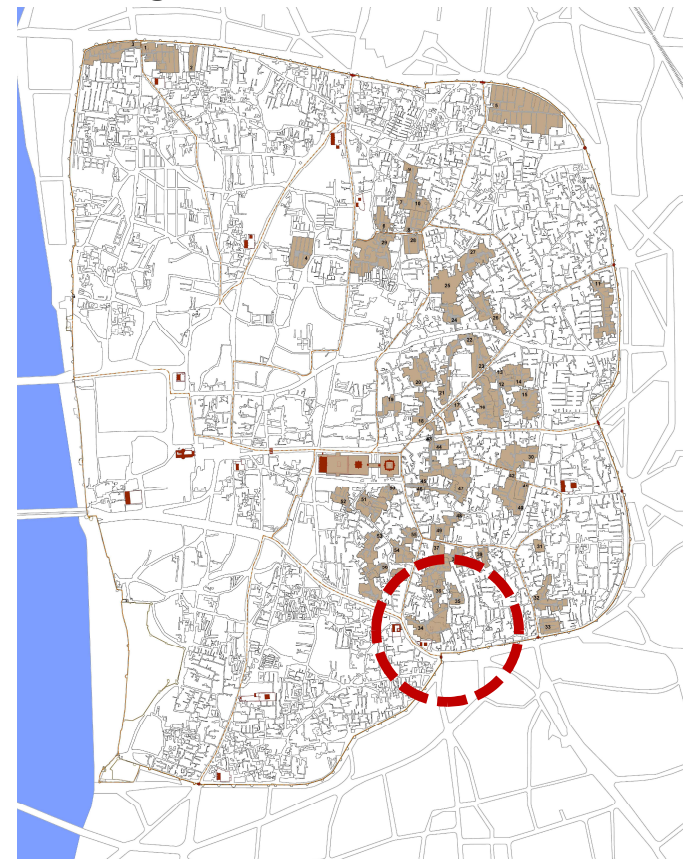
Dhal ni Pol has both - Heritage Structures & Heritage Precinct

Heritage Structures



Source: AMC WHC Nomination Dossier

Heritage Precincts



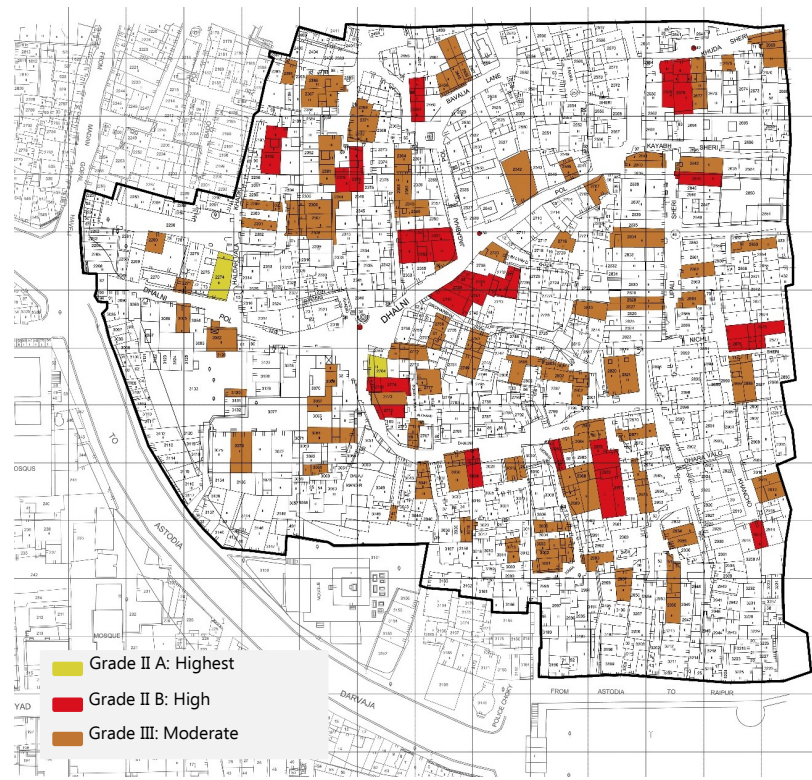
NOTE: THE LAYER OF THE PLOT BOUNDARIES HAS BEEN SWITCHED OFF FOR THE BETTER VISIBILITY OF THE

[illegible]

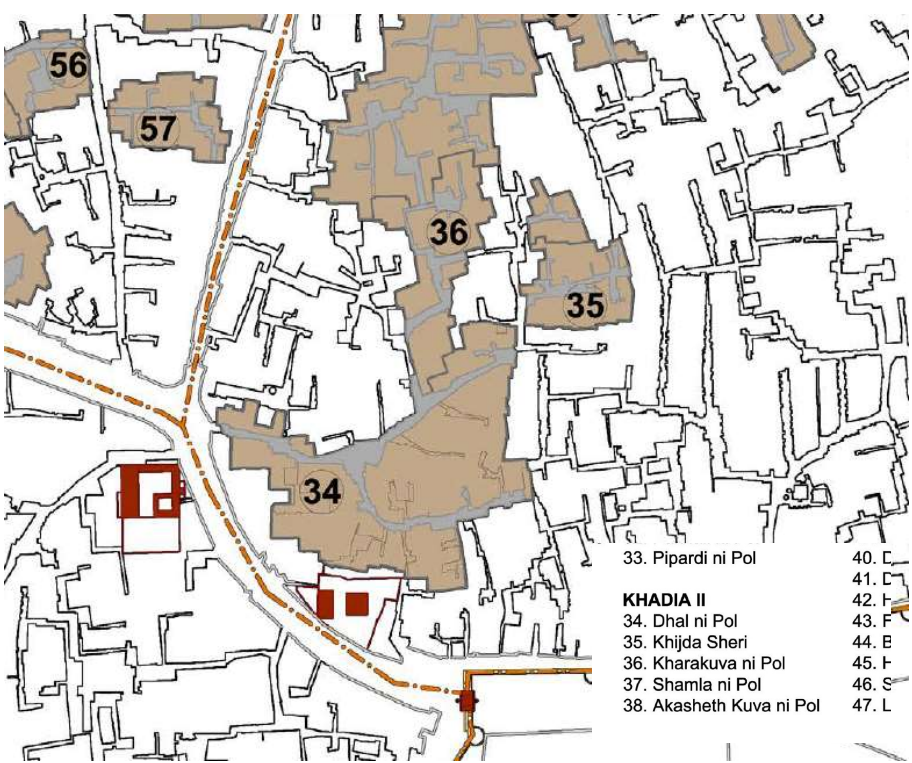
INTRODUCTION – DHAL NI POL

Dhal ni Pol has both - Heritage Structures & Heritage Precinct

Heritage Structures (81 Structures*)



Heritage Precincts (Precinct #34)

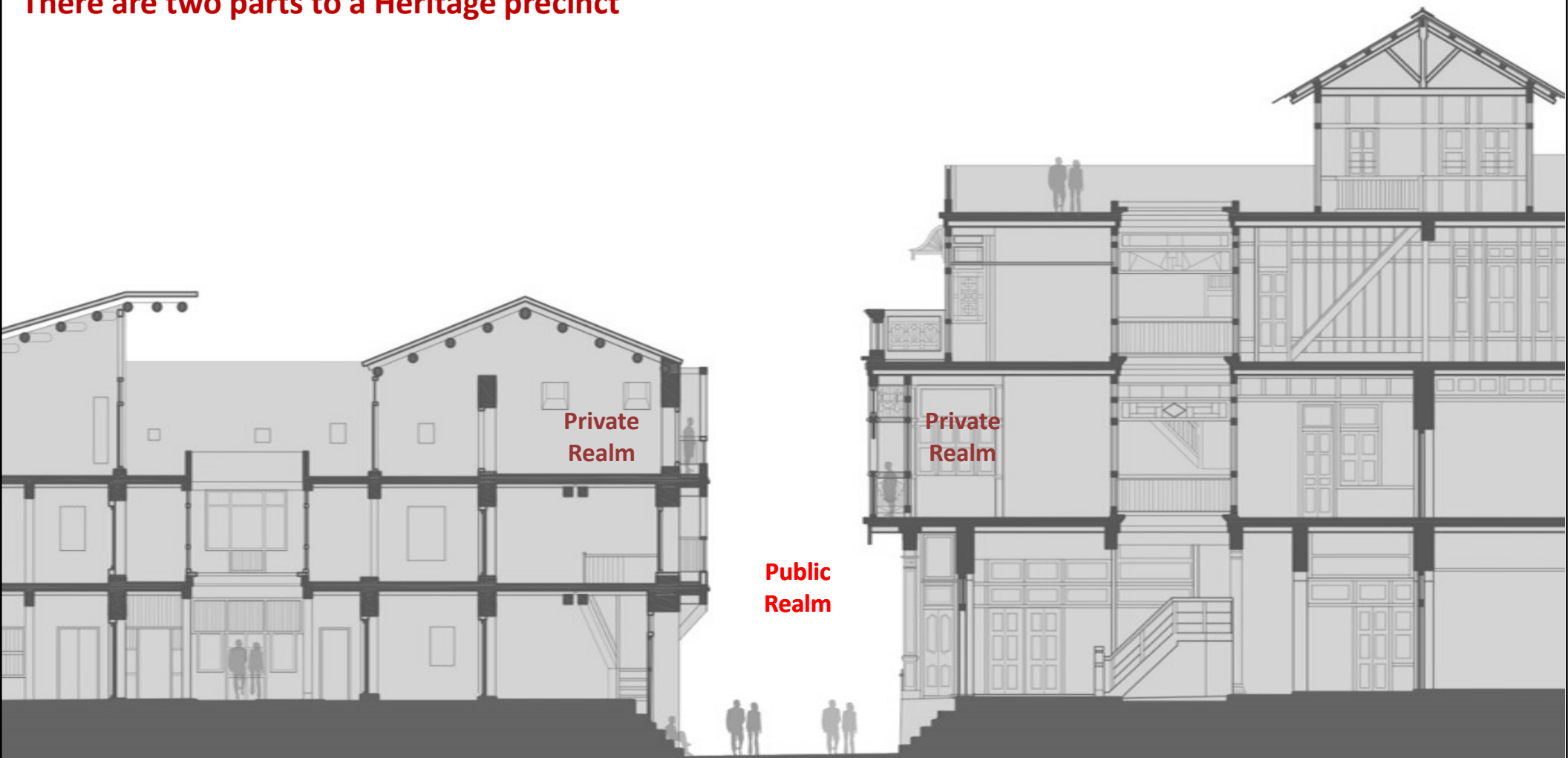


Source: AMC WHC Nomination Dossier

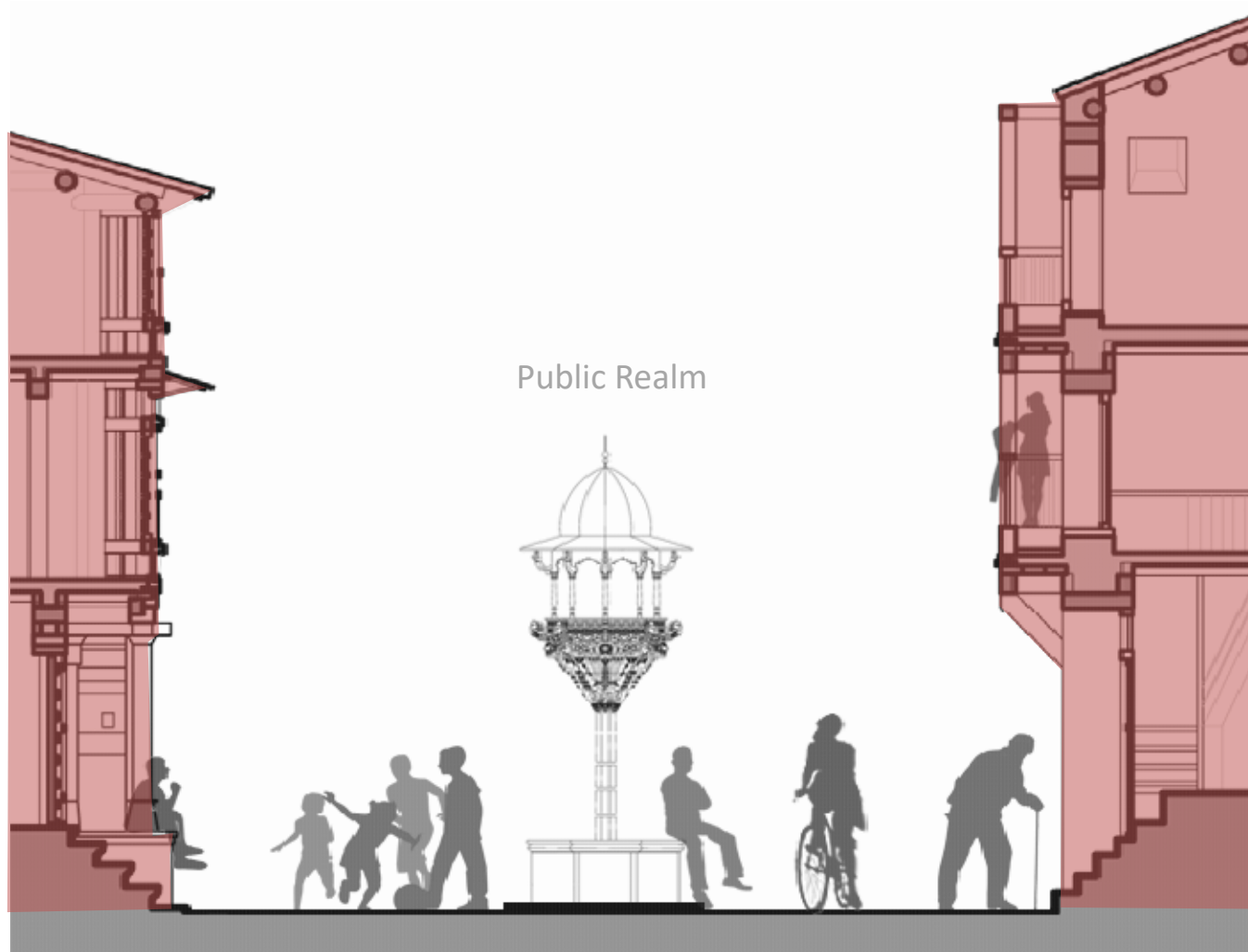
So far we, as a city, have primarily focused on Heritage Structures only.
But, the focus on Heritage Precincts is missing

INTRODUCTION – DHAL NI POL

There are two parts to a Heritage precinct



Private Realm



Public Realm

Private Realm

INTRODUCTION – DHAL NI POL

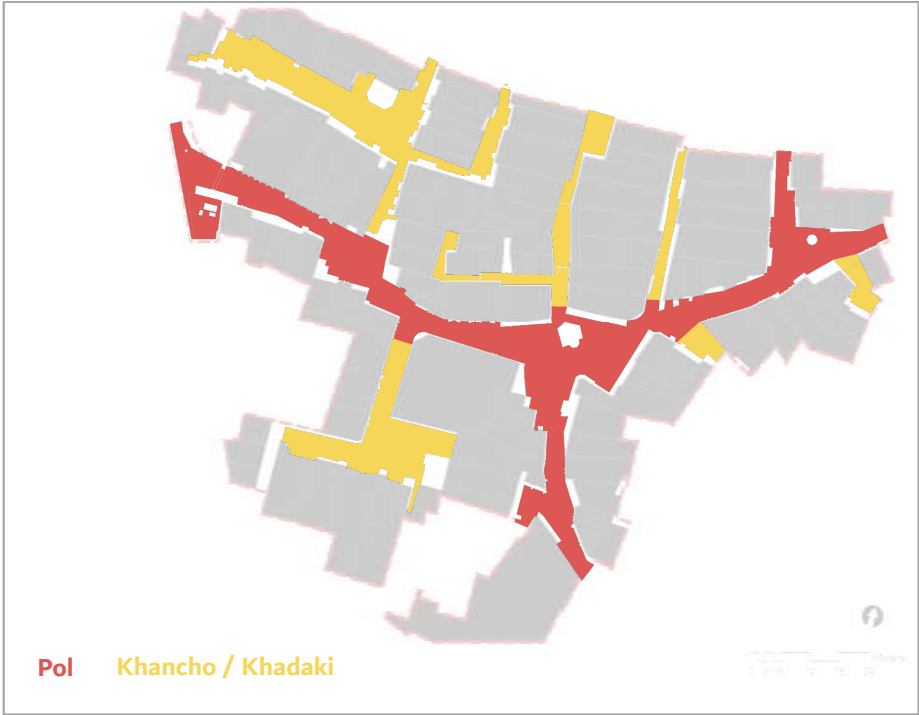
There are broadly two parts to a Heritage precinct

Private Realm




To be improved using **INCENTIVES & REGULATIONS**

Public Realm



Graphic Source: Arun Kumar


To be improved **PUBLIC AREA IMPROVEMENT PROJECTS**



2. IMPROVING THE PUBLIC REALM IN DHAL NI POL

Project by MHT in coordination with AMC

Technical Support by HuE Design & Planning Studio



Need for Improvements

- Streets cluttered with multiple elements
- Chowks cluttered with unorganized activities
- Heritage elements covered with banners, canopies and badly painted over
- Uneven street surface, leading to lack of cleanliness
- Unorganized parking
- No clarity on Movement area vs Non-movement area
- Poles, SFPs etc installed in unorganized manner over time, encroaching in the movement area
- Inconsistent lighting, with dark patches and corners at night
- Fixtures inconsistent with the heritage character of the pol
- Banners, ropes and cables (GTPL, BSNL etc) creating visual chaos
- Old Underground Infrastructure – water, sewage
- Fire Safety & Access issues due to Narrow Streets
- No stormwater system, rain water run-off on surface – eroding asphalt in monsoons
- Resurfacing over time brought the street levels high
- Lack of Sense of Pride among the resident due to the lack-lustre environment & neglect. Diminishing property values.
- People moving to other areas.



Need for Improvements

- Streets cluttered with multiple elements
- Chowks cluttered with unorganized activities
- Heritage elements covered with banners, canopies and badly painted over
- Uneven street surface, leading to lack of cleanliness
- Unorganized parking
- No clarity on Movement area vs Non-movement area
- Poles, SFPs etc installed in unorganized manner over time, encroaching in the movement area
- Inconsistent lighting, with dark patches and corners at night
- Fixtures inconsistent with the heritage character of the pol
- Banners, ropes and cables (GTPL, BSNL etc) creating visual chaos
- Old Underground Infrastructure – water, sewage
- Fire Safety & Access issues due to Narrow Streets
- No stormwater system, rain water run-off on surface – eroding asphalt in monsoons
- Resurfacing over time brought the street levels high
- Lack of Sense of Pride among the resident due to the lack-lustre environment & neglect. Diminishing property values.
- People moving to other areas.




- **Streets cluttered with multiple elements**

- Chowks cluttered with unorganized activities
- Heritage elements covered with banners, canopies and badly painted over
- Uneven street surface, leading to lack of cleanliness
- Unorganized parking
- No clarity on Movement area vs Non-movement area
- Poles, SFPs etc installed in unorganized manner over time, encroaching in the movement area
- Inconsistent lighting, with dark patches and corners at night
- Fixtures inconsistent with the heritage character of the pol
- Banners, ropes and cables (GTPL, BSNL etc) creating visual chaos
- Old Underground Infrastructure – water, sewage
- Fire Safety & Access issues due to Narrow Streets
- No stormwater system, rain water run-off on surface – eroding asphalt in monsoons
- Resurfacing over time brought the street levels high
- Lack of Sense of Pride among the resident due to the lack-lustre environment & neglect. Diminishing property values.
- People moving to other areas.



- Streets cluttered with multiple elements
- **Chowks cluttered with unorganized activities**
- Heritage elements covered with banners, canopies and badly painted over
- Uneven street surface, leading to lack of cleanliness
- Unorganized parking
- No clarity on Movement area vs Non-movement area
- Poles, SFPs etc installed in unorganized manner over time, encroaching in the movement area
- Inconsistent lighting, with dark patches and corners at night
- Fixtures inconsistent with the heritage character of the pol
- Banners, ropes and cables (GTPL, BSNL etc) creating visual chaos
- Old Underground Infrastructure – water, sewage
- Fire Safety & Access issues due to Narrow Streets
- No stormwater system, rain water run-off on surface – eroding asphalt in monsoons
- Resurfacing over time brought the street levels high
- Lack of Sense of Pride among the resident due to the lack-lustre environment & neglect. Diminishing property values.
- People moving to other areas.



- Streets cluttered with multiple elements
- Chowks cluttered with unorganized activities
- **Heritage elements covered with banners, canopies and badly painted over**
- Uneven street surface, leading to lack of cleanliness
- Unorganized parking
- No clarity on Movement area vs Non-movement area
- Poles, SFPs etc installed in unorganized manner over time, encroaching in the movement area
- Inconsistent lighting, with dark patches and corners at night
- Fixtures inconsistent with the heritage character of the pol
- Banners, ropes and cables (GTPL, BSNL etc) creating visual chaos
- Old Underground Infrastructure – water, sewage
- Fire Safety & Access issues due to Narrow Streets
- No stormwater system, rain water run-off on surface – eroding asphalt in monsoons
- Resurfacing over time brought the street levels high
- Lack of Sense of Pride among the resident due to the lack-lustre environment & neglect. Diminishing property values.
- People moving to other areas.



- Streets cluttered with multiple elements
- Chowks cluttered with unorganized activities
- Heritage elements covered with banners, canopies and badly painted over
- **Uneven street surface, leading to lack of cleanliness**
- Unorganized parking
- No clarity on Movement area vs Non-movement area
- Poles, SFPs etc installed in unorganized manner over time, encroaching in the movement area
- Inconsistent lighting, with dark patches and corners at night
- Fixtures inconsistent with the heritage character of the pol
- Banners, ropes and cables (GTPL, BSNL etc) creating visual chaos
- Old Underground Infrastructure – water, sewage
- Fire Safety & Access issues due to Narrow Streets
- No stormwater system, rain water run-off on surface – eroding asphalt in monsoons
- Resurfacing over time brought the street levels high
- Lack of Sense of Pride among the resident due to the lack-lustre environment & neglect. Diminishing property values.
- People moving to other areas.



- Streets cluttered with multiple elements
- Chowks cluttered with unorganized activities
- Heritage elements covered with banners, canopies and badly painted over
- Uneven street surface, leading to lack of cleanliness
- **Unorganized parking**
- No clarity on Movement area vs Non-movement area
- Poles, SFPs etc installed in unorganized manner over time, encroaching in the movement area
- Inconsistent lighting, with dark patches and corners at night
- Fixtures inconsistent with the heritage character of the pol
- Banners, ropes and cables (GTPL, BSNL etc) creating visual chaos
- Old Underground Infrastructure – water, sewage
- Fire Safety & Access issues due to Narrow Streets
- No stormwater system, rain water run-off on surface – eroding asphalt in monsoons
- Resurfacing over time brought the street levels high
- Lack of Sense of Pride among the resident due to the lack-lustre environment & neglect. Diminishing property values.
- People moving to other areas.



- Streets cluttered with multiple elements
- Chowks cluttered with unorganized activities
- Heritage elements covered with banners, canopies and badly painted over
- Uneven street surface, leading to lack of cleanliness
- Unorganized parking
- **No clarity on Movement area vs Non-movement area**
- Poles, SFPs etc installed in unorganized manner over time, encroaching in the movement area
- Inconsistent lighting, with dark patches and corners at night
- Fixtures inconsistent with the heritage character of the pol
- Banners, ropes and cables (GTPL, BSNL etc) creating visual chaos
- Old Underground Infrastructure – water, sewage
- Fire Safety & Access issues due to Narrow Streets
- No stormwater system, rain water run-off on surface – eroding asphalt in monsoons
- Resurfacing over time brought the street levels high
- Lack of Sense of Pride among the resident due to the lack-lustre environment & neglect. Diminishing property values.
- People moving to other areas.



- Streets cluttered with multiple elements
- Chowks cluttered with unorganized activities
- Heritage elements covered with banners, canopies and badly painted over
- Uneven street surface, leading to lack of cleanliness
- Unorganized parking
- No clarity on Movement area vs Non-movement area
- **Poles, SFPs etc installed in unorganized manner over time, encroaching in the movement area**
- Inconsistent lighting, with dark patches and corners at night
- Fixtures inconsistent with the heritage character of the pol
- Banners, ropes and cables (GTPL, BSNL etc) creating visual chaos
- Old Underground Infrastructure – water, sewage
- Fire Safety & Access issues due to Narrow Streets
- No stormwater system, rain water run-off on surface – eroding asphalt in monsoons
- Resurfacing over time brought the street levels high
- Lack of Sense of Pride among the resident due to the lack-lustre environment & neglect. Diminishing property values.
- People moving to other areas.



- Streets cluttered with multiple elements
- Chowks cluttered with unorganized activities
- Heritage elements covered with banners, canopies and badly painted over
- Uneven street surface, leading to lack of cleanliness
- Unorganized parking
- No clarity on Movement area vs Non-movement area
- Poles, SFPs etc installed in unorganized manner over time, encroaching in the movement area
- **Inconsistent lighting, with dark patches and corners at night**
- Fixtures inconsistent with the heritage character of the pol
- Banners, ropes and cables (GTPL, BSNL etc) creating visual chaos
- Old Underground Infrastructure – water, sewage
- Fire Safety & Access issues due to Narrow Streets
- No stormwater system, rain water run-off on surface – eroding asphalt in monsoons
- Resurfacing over time brought the street levels high
- Lack of Sense of Pride among the resident due to the lack-lustre environment & neglect. Diminishing property values.
- People moving to other areas.



- Streets cluttered with multiple elements
- Chowks cluttered with unorganized activities
- Heritage elements covered with banners, canopies and badly painted over
- Uneven street surface, leading to lack of cleanliness
- Unorganized parking
- No clarity on Movement area vs Non-movement area
- Poles, SFPs etc installed in unorganized manner over time, encroaching in the movement area
- Inconsistent lighting, with dark patches and corners at night
- **Fixtures inconsistent with the heritage character of the pol**
- Banners, ropes and cables (GTPL, BSNL etc) creating visual chaos
- Old Underground Infrastructure – water, sewage
- Fire Safety & Access issues due to Narrow Streets
- No stormwater system, rain water run-off on surface – eroding asphalt in monsoons
- Resurfacing over time brought the street levels high
- Lack of Sense of Pride among the resident due to the lack-lustre environment & neglect. Diminishing property values.
- People moving to other areas.



- Streets cluttered with multiple elements
- Chowks cluttered with unorganized activities
- Heritage elements covered with banners, canopies and badly painted over
- Uneven street surface, leading to lack of cleanliness
- Unorganized parking
- No clarity on Movement area vs Non-movement area
- Poles, SFPs etc installed in unorganized manner over time, encroaching in the movement area
- Inconsistent lighting, with dark patches and corners at night
- Fixtures inconsistent with the heritage character of the pol
- **Banners, ropes and cables (GTPL, BSNL etc) creating visual chaos**
- Old Underground Infrastructure – water, sewage
- Fire Safety & Access issues due to Narrow Streets
- No stormwater system, rain water run-off on surface – eroding asphalt in monsoons
- Resurfacing over time brought the street levels high
- Lack of Sense of Pride among the resident due to the lack-lustre environment & neglect. Diminishing property values.
- People moving to other areas.



- Streets cluttered with multiple elements
- Chowks cluttered with unorganized activities
- Heritage elements covered with banners, canopies and badly painted over
- Uneven street surface, leading to lack of cleanliness
- Unorganized parking
- No clarity on Movement area vs Non-movement area
- Poles, SFPs etc installed in unorganized manner over time, encroaching in the movement area
- Inconsistent lighting, with dark patches and corners at night
- Fixtures inconsistent with the heritage character of the pol
- Banners, ropes and cables (GTPL, BSNL etc) creating visual chaos
- **Old Underground Infrastructure – water, sewage**
- **Fire Safety & Access issues due to Narrow Streets**
- **No stormwater system, rain water run-off on surface – eroding asphalt in monsoons**
- **Resurfacing over time brought the street levels high**
- Lack of Sense of Pride among the resident due to the lack-lustre environment & neglect. Diminishing property values.
- People moving to other areas.



- Streets cluttered with multiple elements
- Chowks cluttered with unorganized activities
- Heritage elements covered with banners, canopies and badly painted over
- Uneven street surface, leading to lack of cleanliness
- Unorganized parking
- No clarity on Movement area vs Non-movement area
- Poles, SFPs etc installed in unorganized manner over time, encroaching in the movement area
- Inconsistent lighting, with dark patches and corners at night
- Fixtures inconsistent with the heritage character of the pol
- Banners, ropes and cables (GTPL, BSNL etc) creating visual chaos
- Old Underground Infrastructure – water, sewage
- Fire Safety & Access issues due to Narrow Streets
- No stormwater system, rain water run-off on surface – eroding asphalt in monsoons
- Resurfacing over time brought the street levels high
- **Lack of Sense of Pride among the resident due to the lack-lustre environment & neglect. Diminishing property values.**
- **People moving to other areas.**

Before the project



After the project





Before the project

Project by MHT in coordination with AM



After the project

Technical Support by HuE Design & Planning Studio



Before the project

Project by MHT in coordination with AM




After the project

Technical Support by HuE Design & Planning Studio

Before the project



After the project



Before the project



After the project



Before the project



After the project





Before

Project by MHT in coordination with AMC



After

Technical Support by HuE Design & Planning Studio



Before

Project by MHT in coordination with AMC



After

Technical Support by HuE Design & Planning Studio



3. The Project & the Process



Contents

- Location & Heritage
- Revitalization of Dhal ni Pol - The Project
 - Why this project
 - Stage 1: Community Engagement
 - Workshops
 - Resident Surveys
 - Stage 2: Planning, Design & Funding
 - Survey & Mapping
 - Conceptual Design
 - Coordination with AMC & Various Stakeholders
 - Funding
 - Stage 3: Detail Design and Execution
 - Detail Design
 - Execution
- Way Forward

1. Introduction
2. Dhal ni Pol – Importance
3. Community Engagement
 - Workshops
 - Resident Surveys
4. Survey & Mapping
5. Selection of Pilot Area
6. Coordination with AMC
7. Funding
8. Design
9. Execution
 - Work Plan
 - Prep Work
 - Excavation
 - Scrapping & level
 - Reconstruction
 - Paving
 - Street lighting
 - Signage
 - Dustbins
 - Painting the



The Process

- Stage 1: Community Engagement, Surveys & Mapping
 - Community Engagement Workshops
 - Household surveys
 - TS Survey & Mapping
- Stage 2: Planning, Design, Coordination & Funding
 - Planning & Design
 - Appointment of Consultants
 - Coordination with AMC & Various Stakeholders
 - Securing Funding
- Stage 3: Phasing & Execution
 - Execution
 - Completion




3. COMMUNITY ENGAGEMENT

COMMUNITY ENGAGEMENT

Initial Workshops with Women Residents of Dhal ni Pol – Assets Mapping & Awareness about Heritage

Purpose

- Issues identification
- Asset Mapping
- Awareness generation
- Develop future vision



COMMUNITY ENGAGEMENT

Community Workshops - Identifying Issues & Suggesting Solutions




વર્કશોપ માં જોડાવા વિનંતી

“ઢાળની પોળનો વારસો”

આ વર્કશોપ માં ઢાળની પોળના વારસાની જાળવણી અને તેના જાહેર રસ્તાના પુનરોદ્ધાર પર ચર્ચા કરવામાં આવશે.

તારીખ: ફેબ્રુઆરી ૧૭, ૨૦૧૮, શનિવાર
સમય: સાંજે ૫:૦૦ વાગે
સ્થળ: વસંત હોટેલ, ઢાળની પોળ, આસ્ટોડિયા


Mahila Housing SEWA Trust

COMMUNITY ENGAGEMENT

Community Workshops - Discussing Design & Planning Proposals of Public Area Improvements



વર્કશોપ માં જોડાવા વિનંતી

“ઢાળની પોળનો વારસો”

ઢાળ ની પોળના વારસાની જાણવણી, પુનારોધાર અને પ્રસાર
- વર્કશોપ ૩

અગાઉના વર્કશોપના અનુક્રમે આ વર્કશોપમાં ઢાળ ની પોળના વારસાની જાણવણી, તેના સાંસ્કૃતિકવારસાનો પ્રસાર તથા જાહેર વિસ્તારની સુધારણાના અમલીકરણ વિષે ચર્ચા કરવામાં આવશે


તારીખ : ૨૯ ડીસેમ્બર, ૨૦૧૮, શનિવાર

સમય : સાંજે ૪:૦૦ વાગે

સ્થળ : બાલ ભવન, ઢાળ ની પોળ, આસ્ટોડિયા




Mahila Housing SEWA Trust



COMMUNITY ENGAGEMENT

Issues we heard from the workshops

1. Overall image of our pol needs change
2. Clear Vehicular Movement
3. Organize parking
4. Street Surface Condition & Paving Material
5. Old decaying infrastructure
6. Increasing Road Level due to re-surfacing
7. Street Lighting
8. Solid Waste
9. Electrical Boxes
10. Chowkadi and Otlas
11. Hanging Cables, Wires & Canopies
12. Shades and Extensions
13. Organizing hawkers and vending activities
14. Places for people to sit
15. Organize the Entrance Gate Activities
16. Better use of Bal Bhavan



COMMUNITY ENGAGEMENT

Issues we heard from the workshops

1. Overall image of our pol needs change
2. Clear Vehicular Movement
3. Organize parking
4. Street Surface Condition & Paving Material
5. Old decaying infrastructure
6. Increasing Road Level due to re-surfacing
7. Street Lighting
8. Solid Waste
9. Electrical Boxes
10. Chowkadi and Otlas
11. Hanging Cables, Wires & Canopies
12. Shades and Extensions
13. Organizing hawkers and vending activities
14. Places for people to sit
- 15. Organize the Entrance Gate Activities**
- 16. Better use of Bal Bhavan**





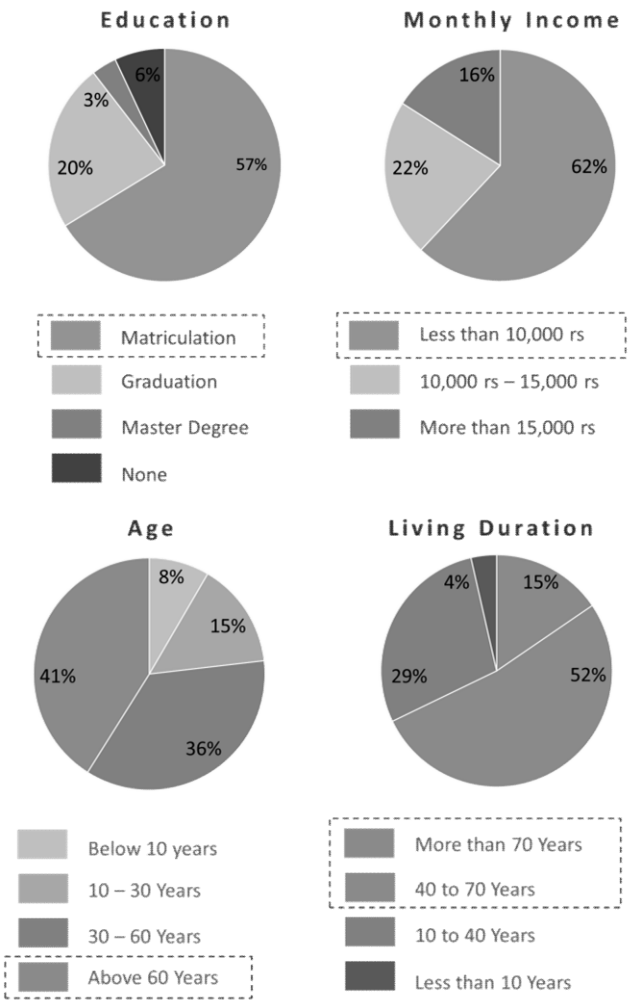
4. DETAILED SURVEYS AND MAPPING

Household Survey

MHT has a long presence in Dhal ni Pol. **The journey began with the pilot survey conducted in 2013-2014** with the objective to understand the **socio – economic** background of the community and also the existing situation and creation of the profile of Dhal ni Pol.

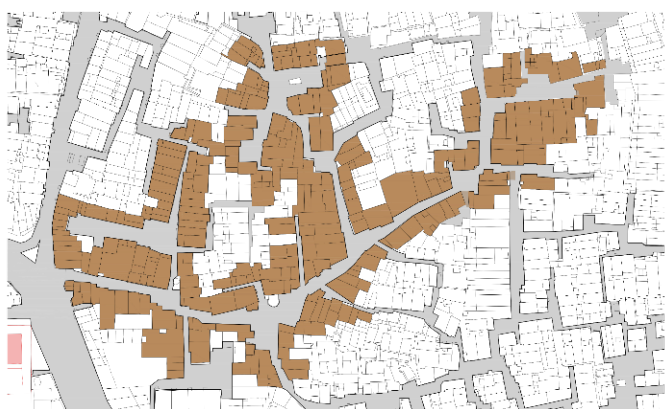
Analysis was as mentioned below.

- Monthly Household Income of the **84% of the interviewed families is less than Rs.15,000/-** (62% less than Rs.10,000/-)
- Only **8% of women are employed** and there is scope for **70% women who are at home to gain from this initiative.**
- Almost **200 females in 25-65 years** age group
- Almost **67% of people** in the Pol are **living since 40 years** in Dhal ni Pol.



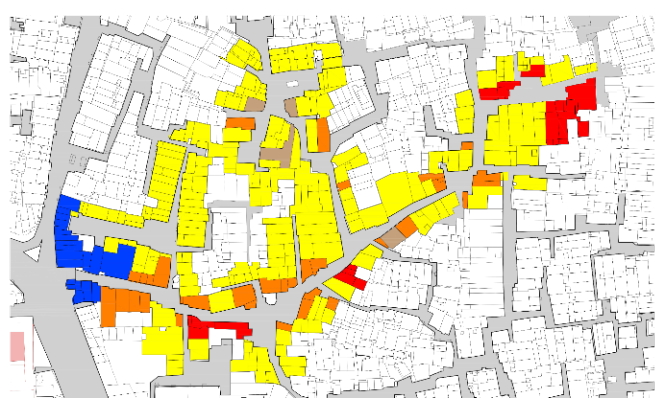
Pie Charts showing results of socio-economic survey carried out by MHT

SURVEYING AND MAPPING



Map showing Built-Form

- Houses
- Street



Map showing Building Use

- Residential
- Mix Use
- Commercial
- Institutional

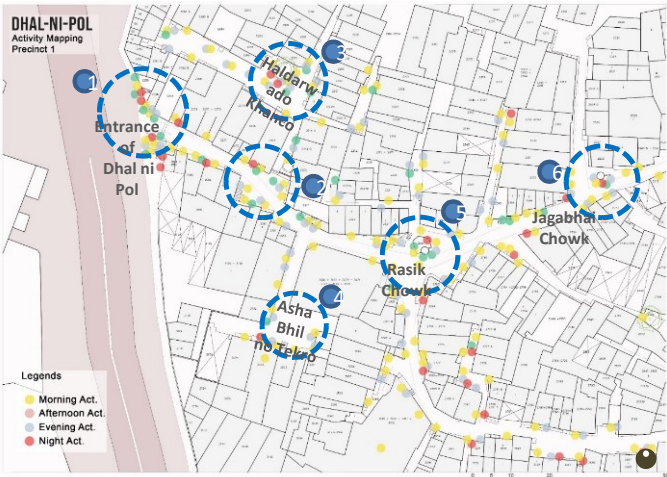


Map showing Building Height

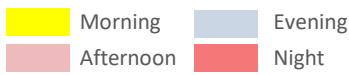
- G + 1
- G + 2
- G + 3
- Vacant Plot



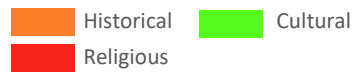
SURVEYING AND MAPPING



Map showing activity at different time of the day



Map showing significant landmarks



Map showing built edges



Small Scale Retail



Vendors



Street Façade shoing the architectural styles from different period in Dhal ni Pol



5. DESIGN

Improved Design - Schematic Plan

Pilot Project Stretch – 250 mt

Key Elements included in the Design

- Improving the Street Organization
- Improving Street Lighting
- Installing Fire Fighting System
- Improving Storm Water Drainage
- Removing hanging wires, cables to clear visual clutter
- Improving Signage
- Improving Waste Management
- Parking Management
- Improving Chowk Area



Schematic general Plan of Dhal ni Pol project area

CONCEPTUAL DESIGN

Schematic Proposals – Reorganizing Rasik Chowk area



Existing Chowk area Plan



Proposed Chowk area Plan

CONCEPTUAL DESIGN

Conceptual Sketches- Entrance Area



Existing Entrance Area



Proposed Entrance Area

CONCEPTUAL DESIGN

Conceptual Sketches- Street Improvement



Existing Street View



Proposed Street View


CONCEPTUAL DESIGN

Initial On-site Experiments – Identifying MOVEMENT AREA & NON-MOVEMENT AREA



CONCEPTUAL DESIGN

Initial Experiments - Identifying MOVEMENT AREA & NON-MOVEMENT AREA

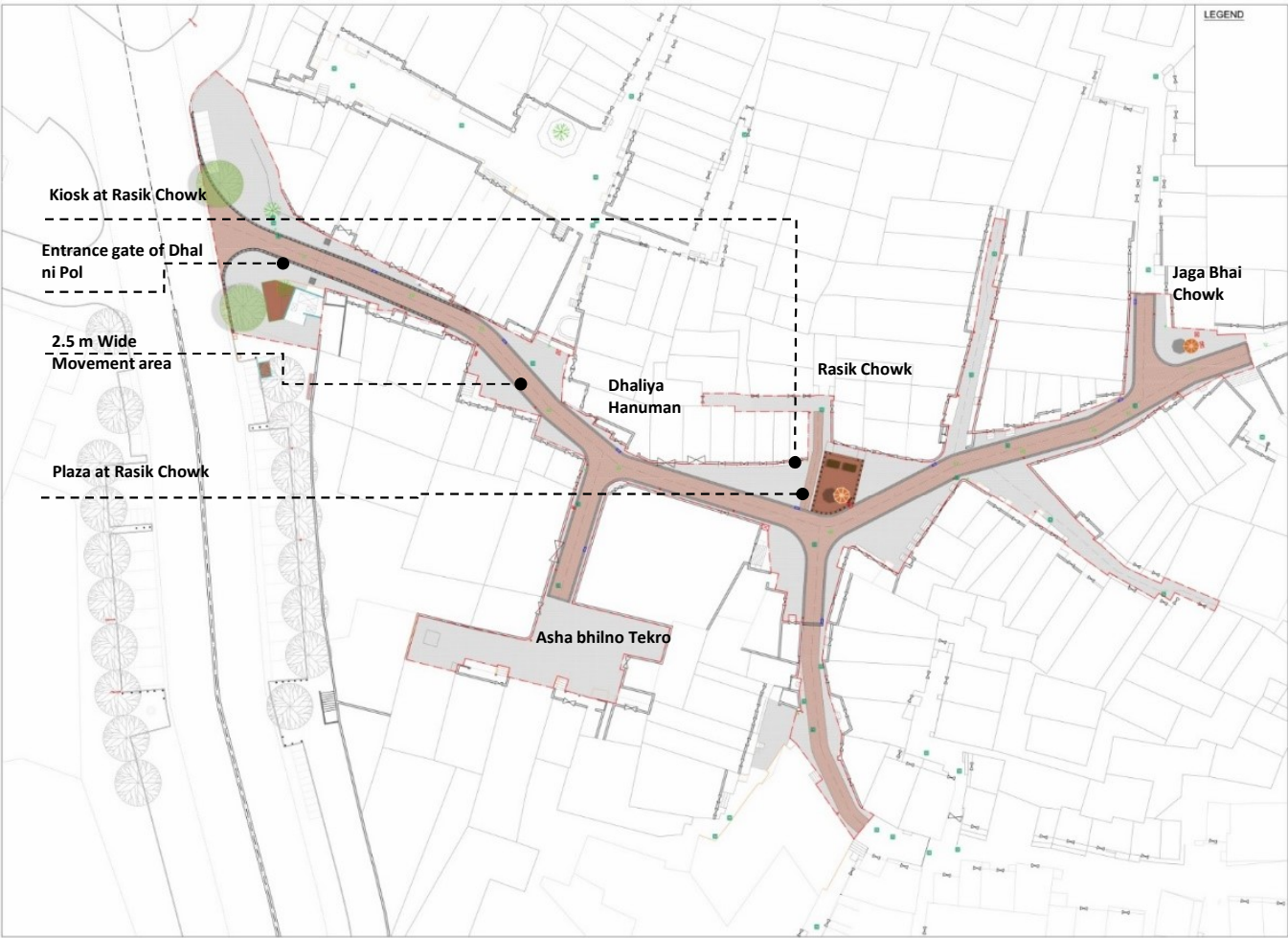


DESIGN

Design

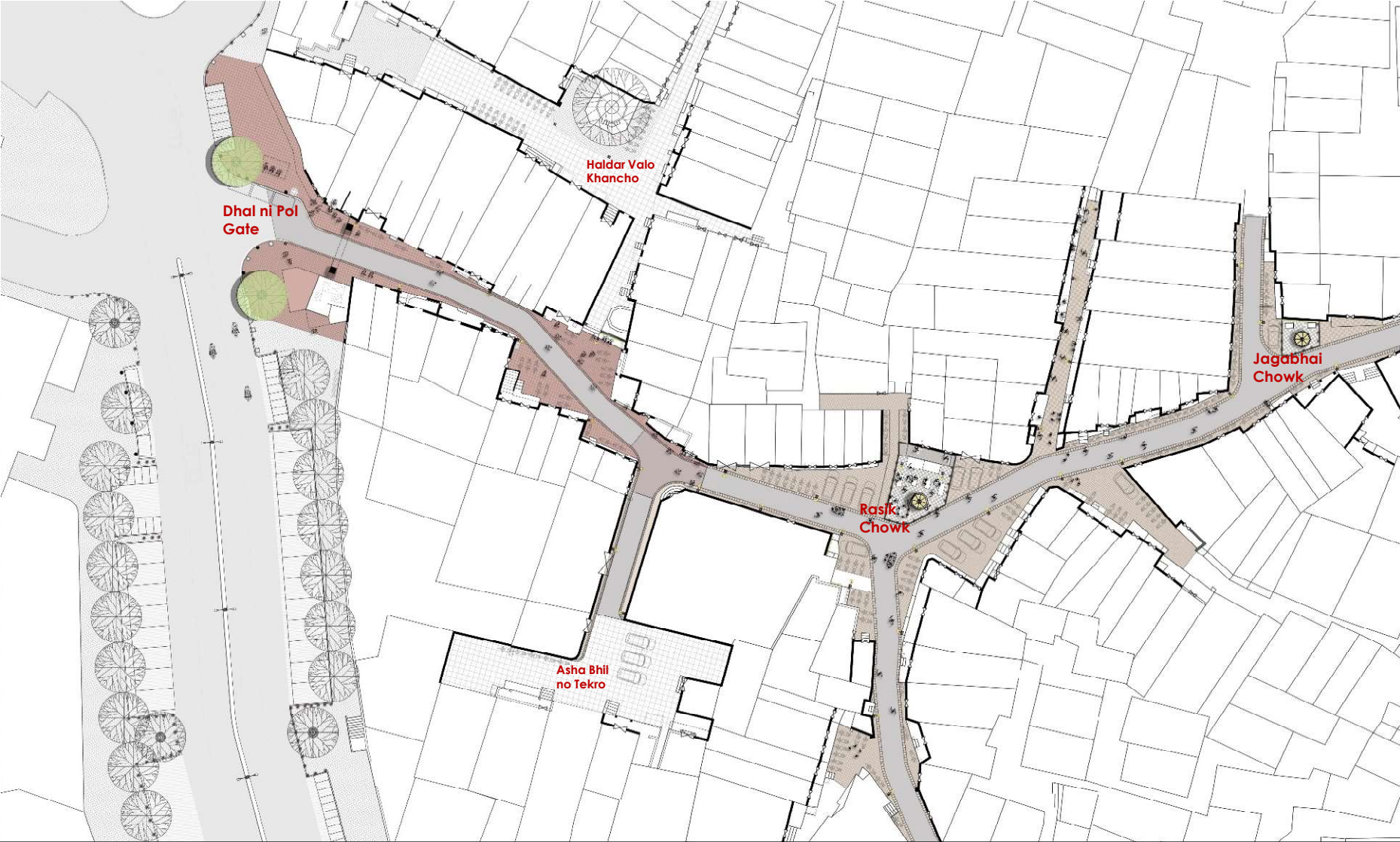
Various components included in the detail design are as below,

- Improving the Street Design
- Improving Street Lighting
- Installing Fire Fighting System
- Improving Storm Water Drainage
- Removing hanging wires, cables to clear visual clutter
- Improving Signage
- Improving Waste Management
- Parking Management
- Improving Chowk Area

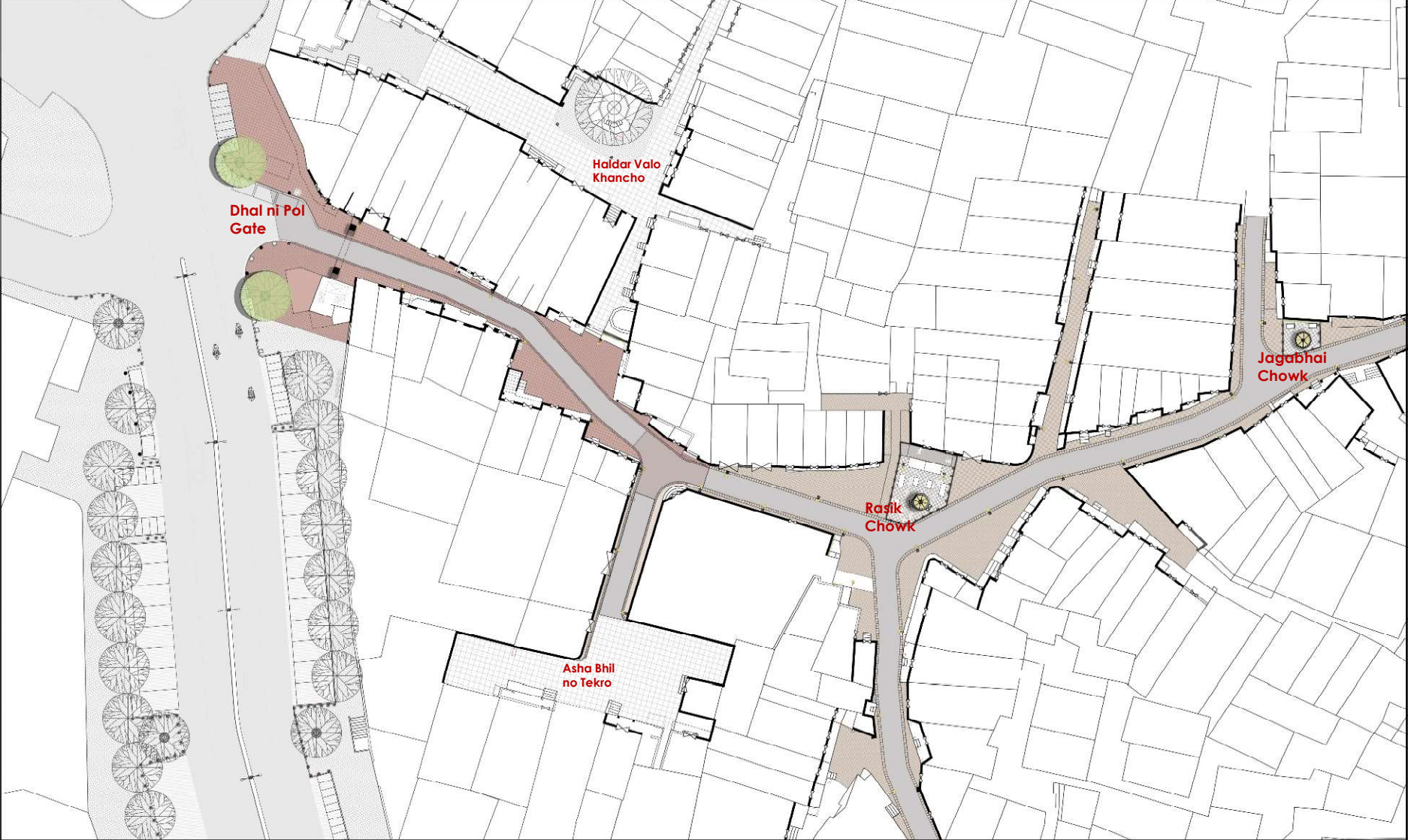


Proposed Pilot area plan of 250 rmt stretch of Dhal ni Pol

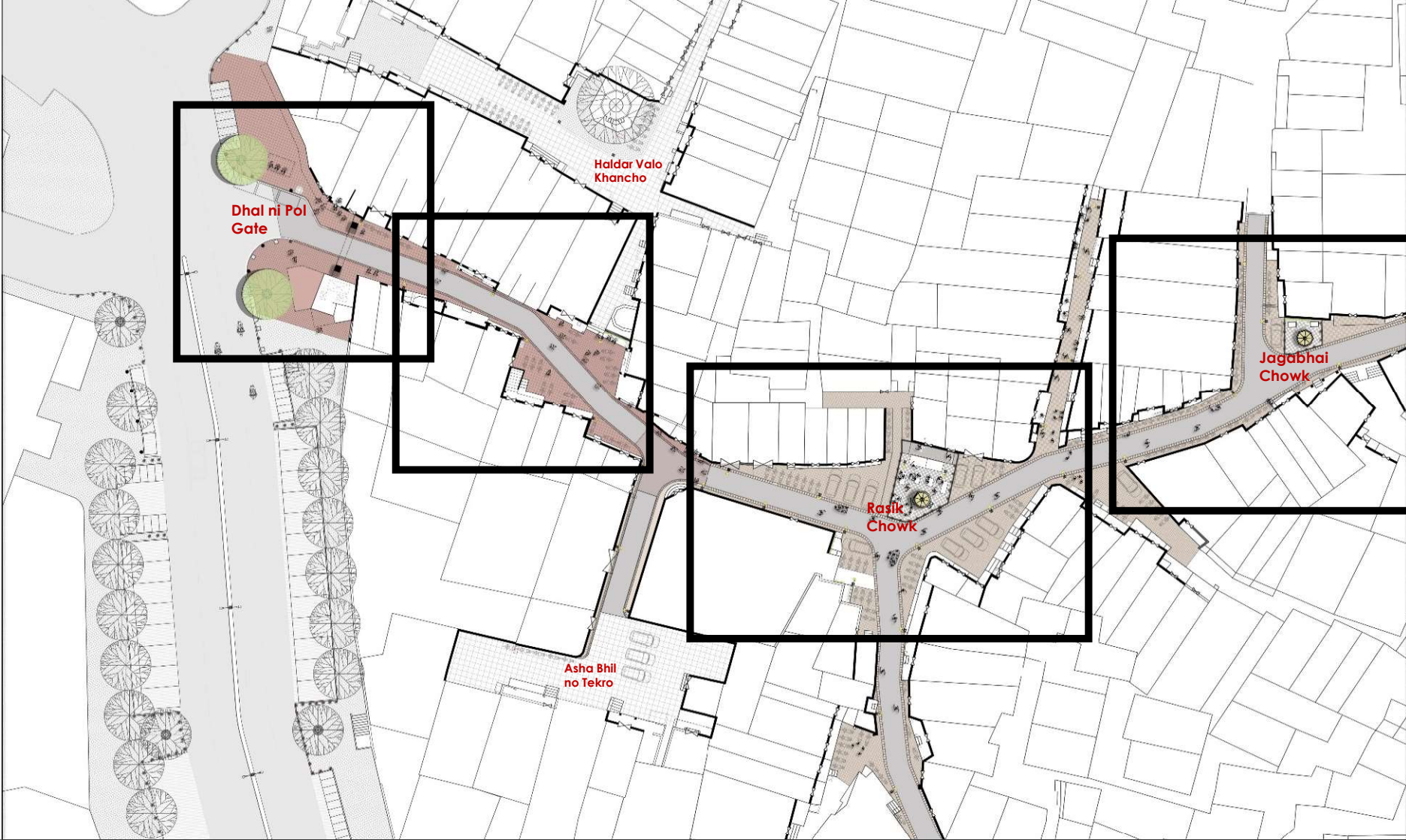
Proposed plan



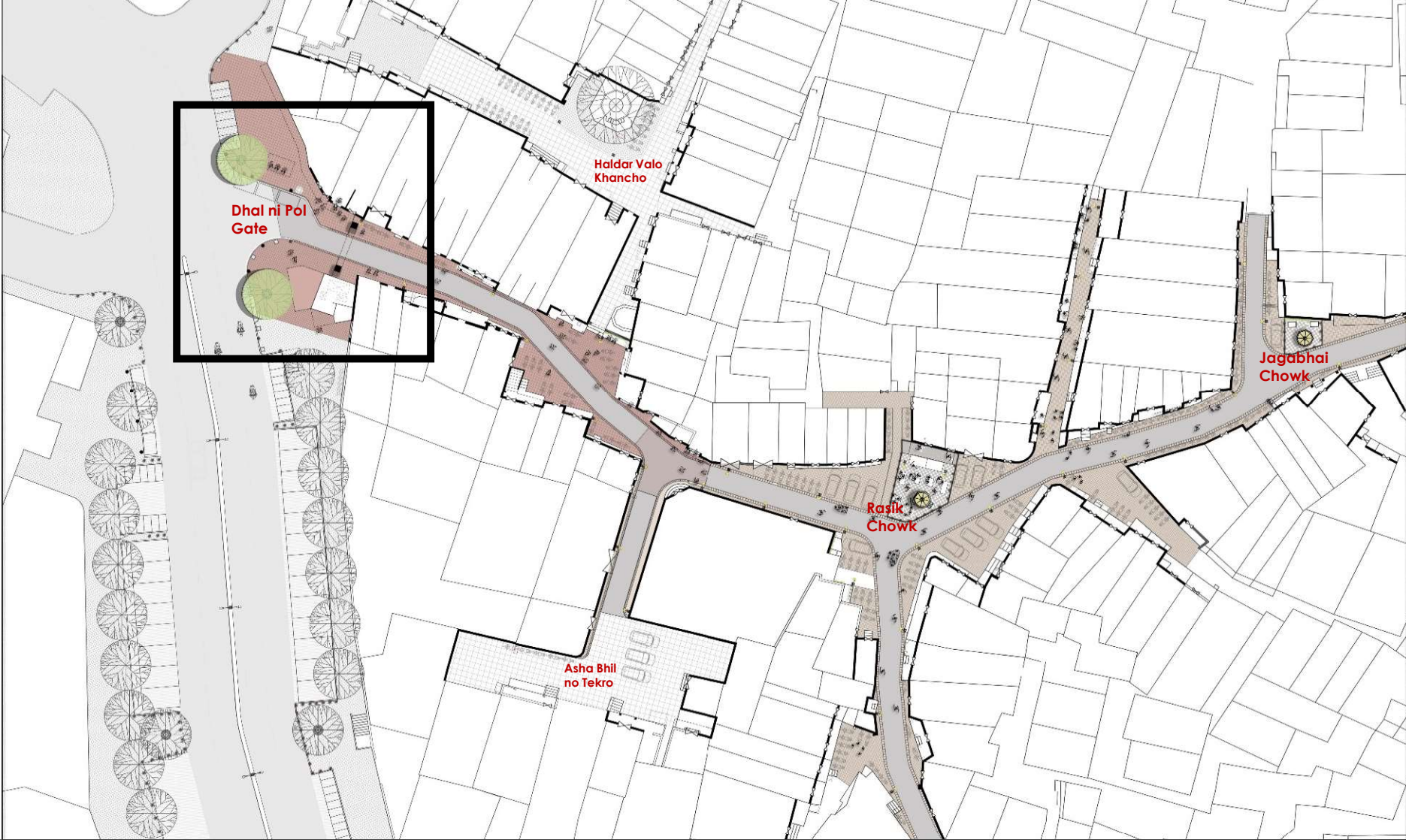
Proposed plan



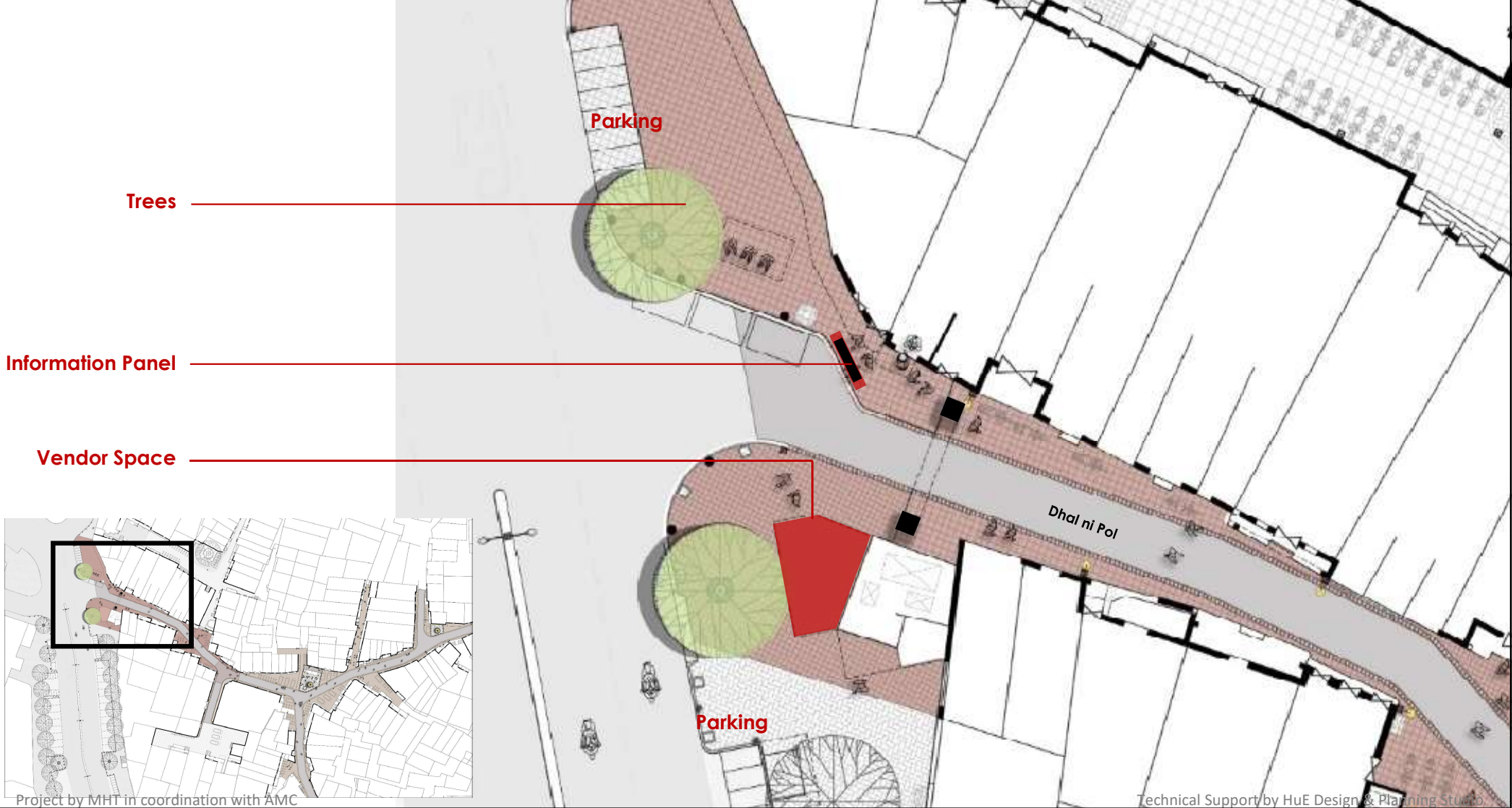
Proposed plan



Proposed plan



Entrance area



Entrance area

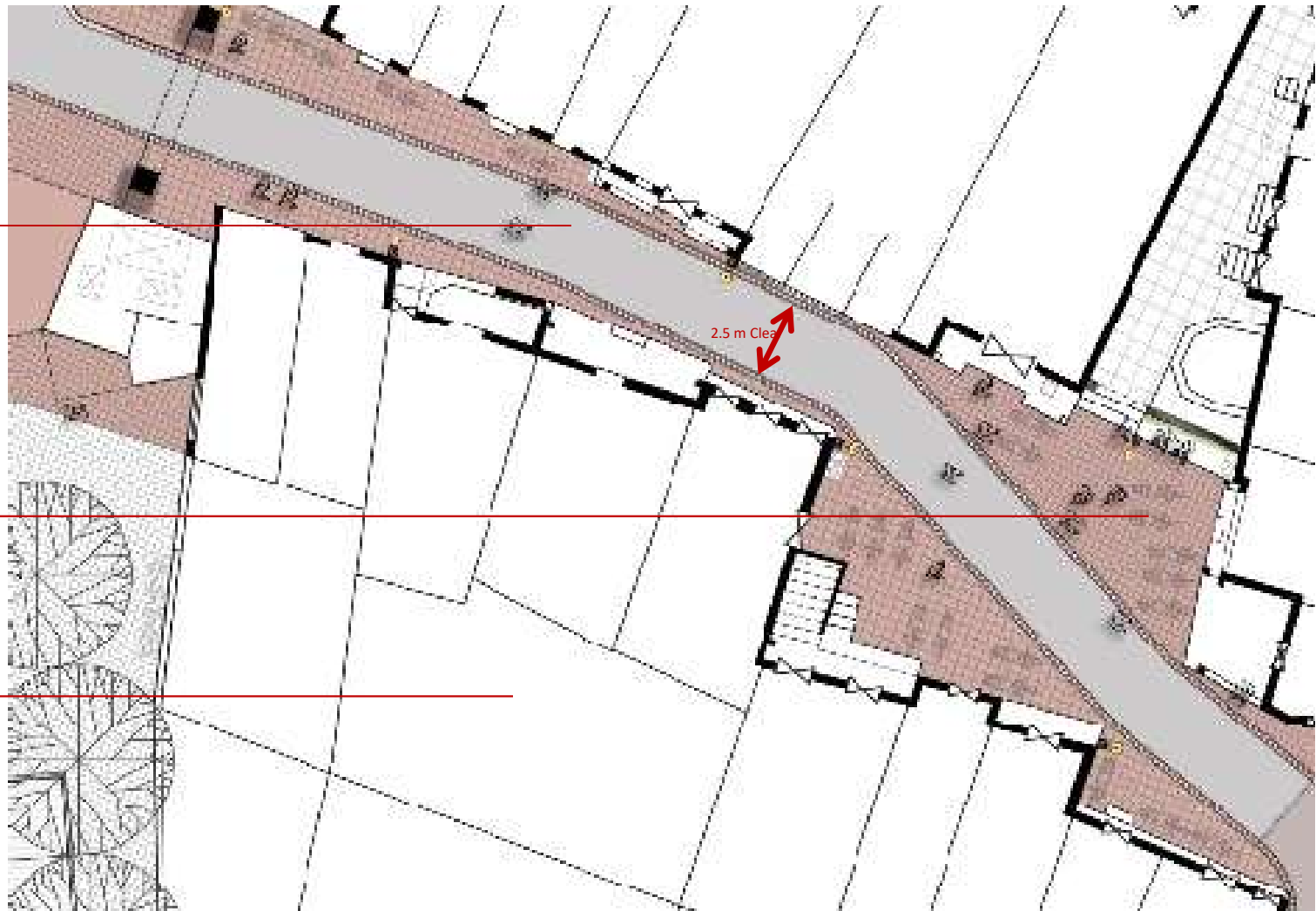


The street

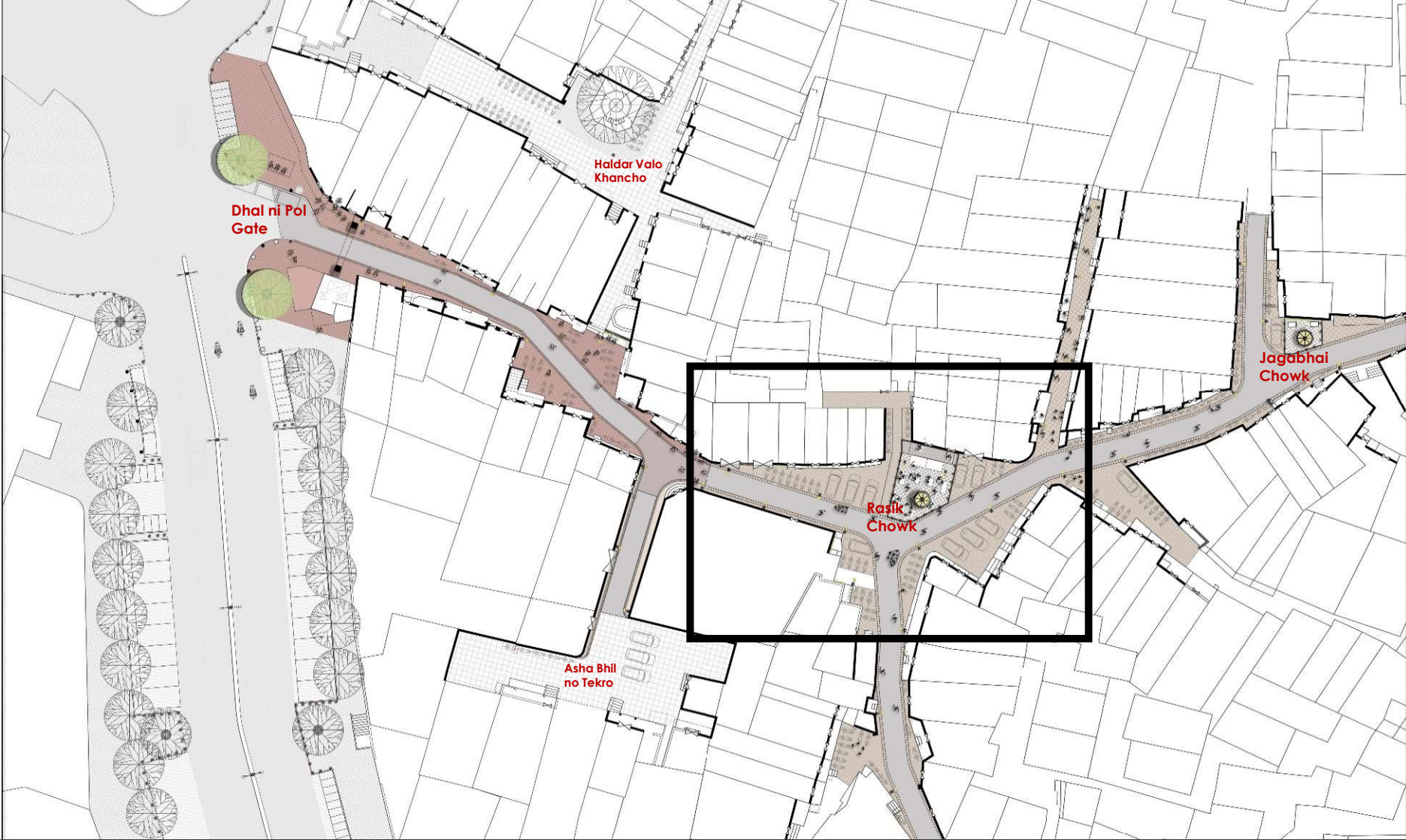
**Clear Movement Area
(Hard Stone / Concrete)**

**Parking & Service Area
(Cobbled Concrete Pavers)**

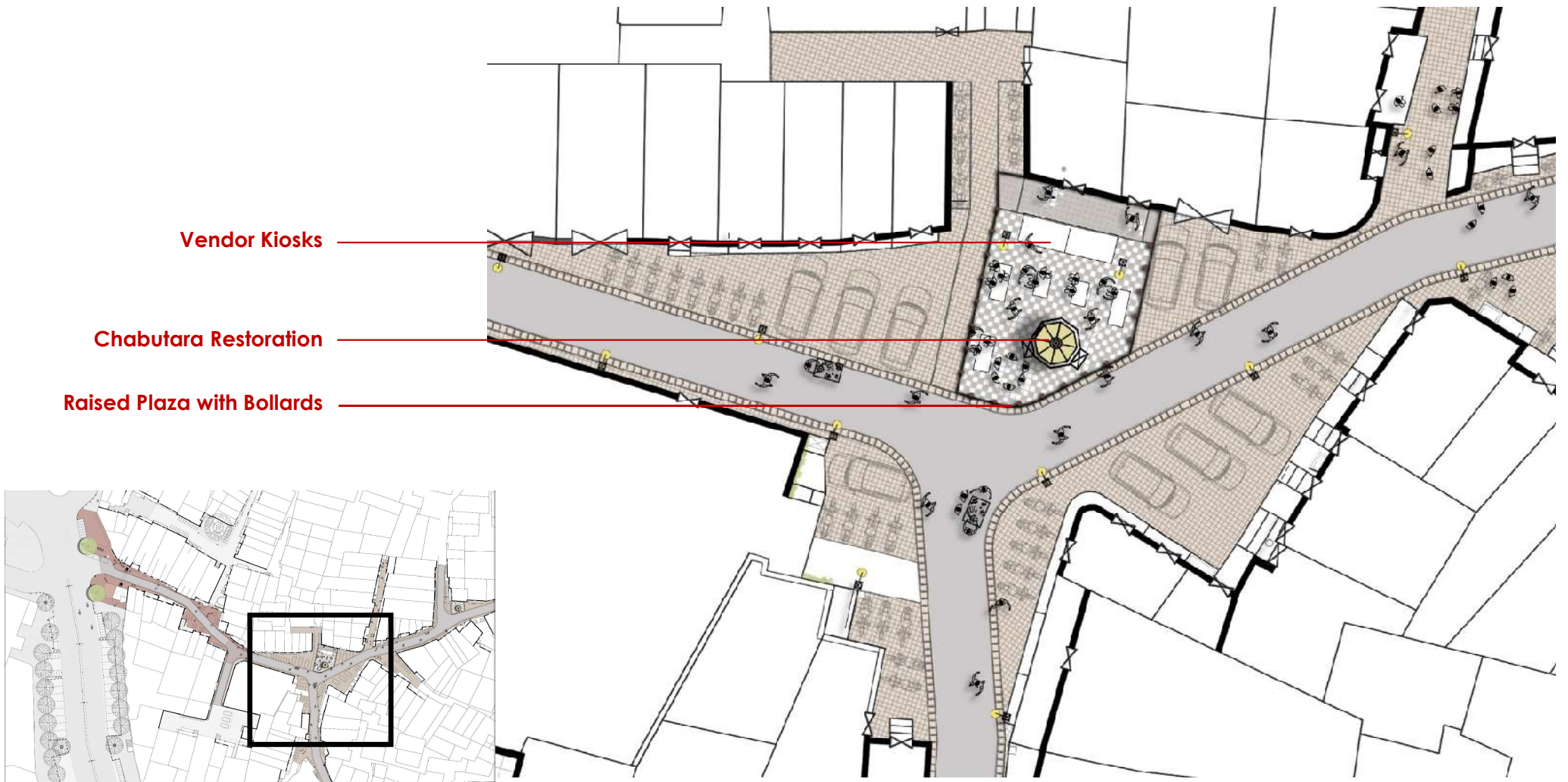
Trees



Entrance area



Rasik Chowk



Vendor Kiosks

Chabutara Restoration

Raised Plaza with Bollards



Rasik Chowk

**Chabutara Restoration
& Lighting**

**Remove Wires, Banners
& Visual Chaos**

**Improve & Reorganize
Vendor Kiosks**

Relocate SFPs, Poles etc

**Clear Movement Area &
Organize Parking**

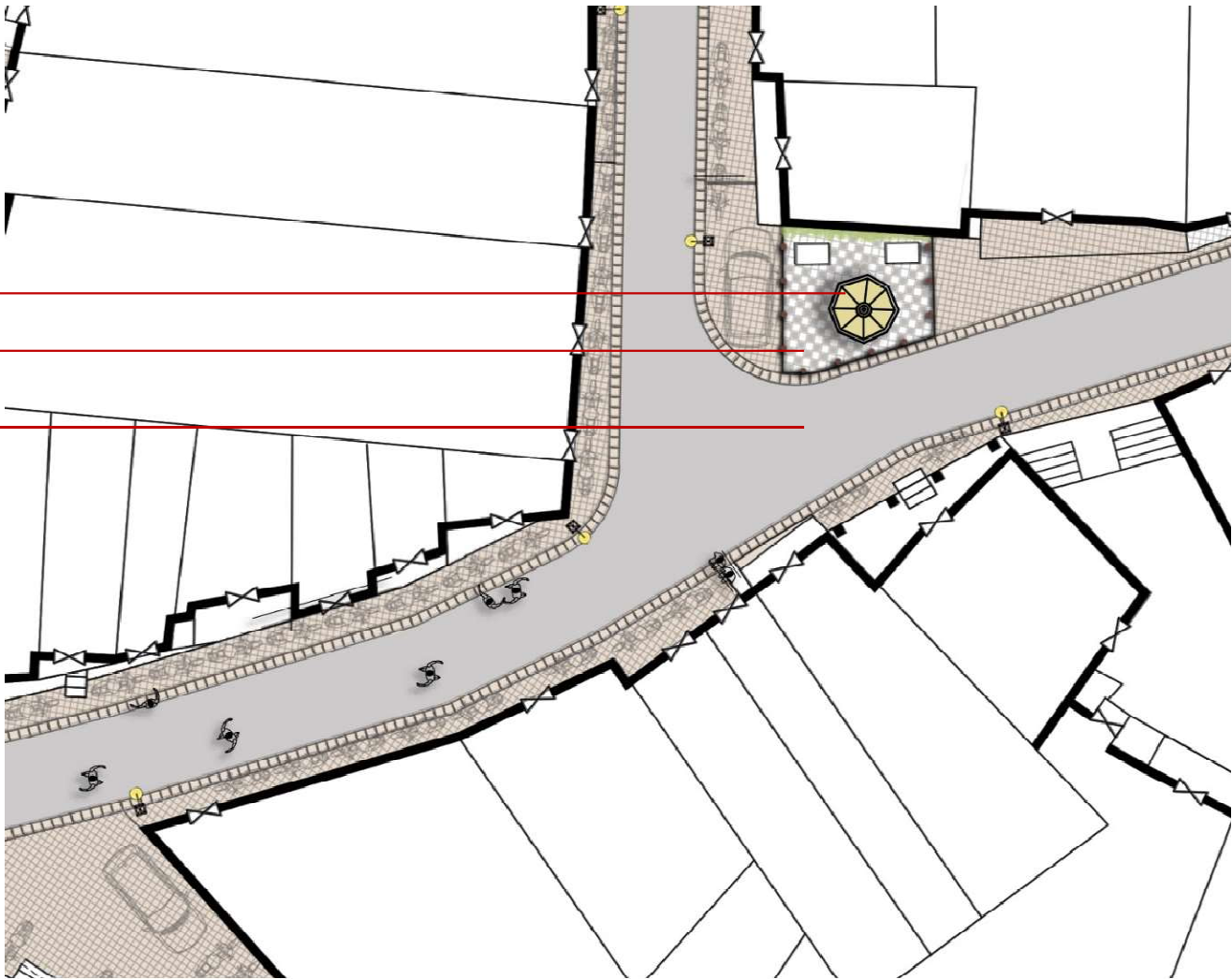


Proposed plan



Jagabhai Chowk

- Chabutara Restoration
- Raised Plaza with Bollards
- Clear Movement Area & Organize Parking



Project by MHT in coordination with AMC

Technical Support by HuE Design & Planning Studio

Visualization 1 - Existing



Visualization 1 - Proposed



Visualization 2 - Existing



Visualization 2 - Proposed



Visualization 3 - Existing



Visualization 3 - Proposed



Coordinating Street Design with Underground & On-street Infrastructure

Façade Painting Incentive
using a chosen palette

Installation of Fire
Fighting System

**Lowering the Finish Level
by 6" - 9"**

Storm Water & Ground
Water Recharge System

Sewerage network
improvement

Installation of Pavers and
surface finishes

Directional Signage & Planters

Installing Street Lights Consistent
with the precinct character

Electrical & Telecommunication
Network Re-laying
& Improvements

Backfilling and PCC

Refurbishing water network

Excavation

COORDINATION WITH AMC & VARIOUS STAKEHOLDERS

Residents Consultation for Selection of Material - Pavers & Street Light Fixture



Selection of pavers



Selection of Light Fixture was done with participation from community, from Light Department (AMC), Heritage Department, Engineering Department (AMC) etc.

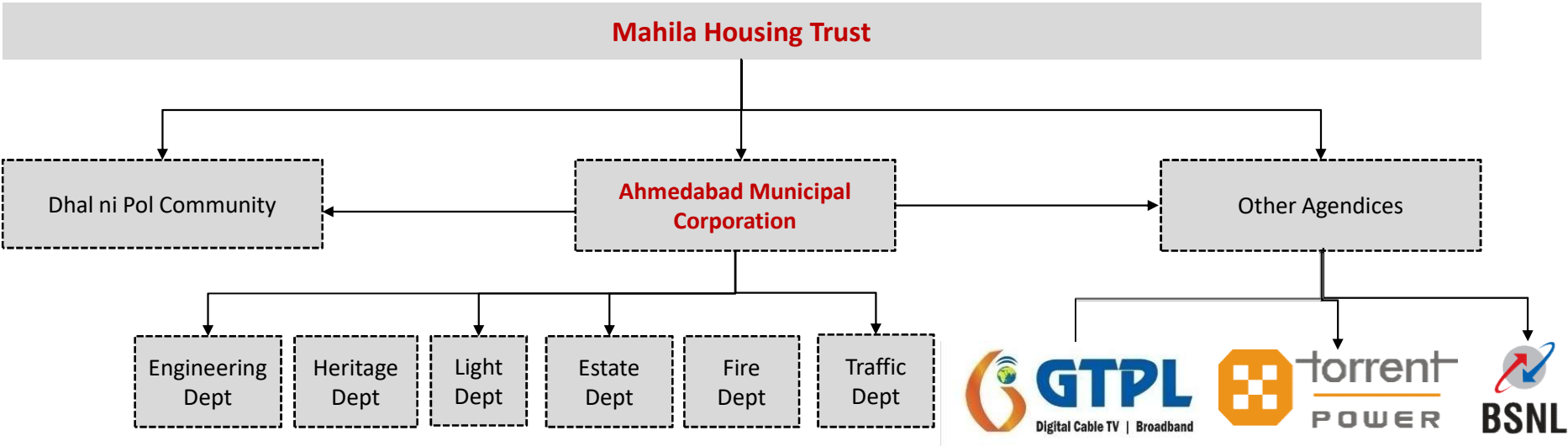


6. COORDINATION WITH AMC & VARIOUS STAKEHOLDERS

COORDINATION WITH AMC & VARIOUS STAKEHOLDERS

Stakeholders involved

- Various Stakeholders involved in the project includes various departments of AMC, community and private agencies are as shown below.



COORDINATION WITH AMC & VARIOUS STAKEHOLDERS

Meetings with AMC DyMC, Engineering and Heritage Departments on site and at AMC office



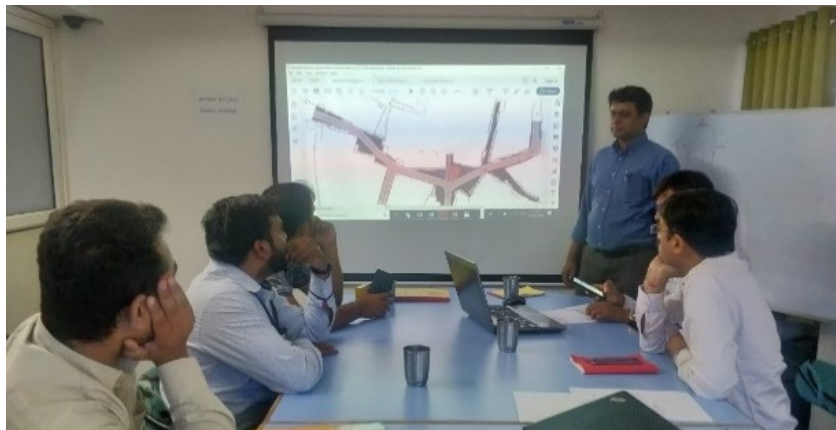
Site Visit with Dy. MC, Director AWHCT, Add. City Engineer, MHT Consultant and community women



Meeting with Engineering and Heritage Dept at Ahmedabad Municipal Corporation Office

COORDINATION WITH AMC & VARIOUS STAKEHOLDERS

Meetings with AMC DyMC, Engineering and Heritage Departments on site and at AMC office



Meeting with AMC officials and MHT consultants at AMC




On-site meetings & discussions with Stakeholders

EXECUTION

Early initiatives to generate awareness and build good-will and before the project

1. Restoration of Chabutra
2. Recharging a 300 year old community well
3. Chaklini Khambhi (Bird Memorial)
4. Heritage Walks led by community women
5. Road Striping done with AMC for organising the street
6. Tanka Restoration






7. SECURING PARTNERSHIP & ENSURING FUNDING

COORDINATION WITH AMC & VARIOUS STAKEHOLDERS

Declaration of Cooperation – AMC & MHT

- Conceptual design was then presented to the Municipal commissioner in 2018 and a Declaration of Cooperation was signed between Ahmedabad Municipal corporation and Mahila Housing Trust in August, 2018. This further helped to kick start the process of funding.

Administration/AMC_MoU/Declaration%20of%20Cooperation



FUNDING

Inviting potential funding organizations

- Cost Estimate of overall project was made and proposal of the overall project was presented to companies and foundations such as IOCL, HT Parekh Foundation, SELCO Foundation etc. to avail the funds for the project.



Site meeting with Funding Agency



FUNDING

Site Visit with funding agency

- Cost Estimate of overall project was made and proposal of the overall project was presented to companies and foundations such as IOCL, HT Parekh Foundation, SELCO Foundation etc. to avail the funds for the project.



Site meeting with Funding Agency



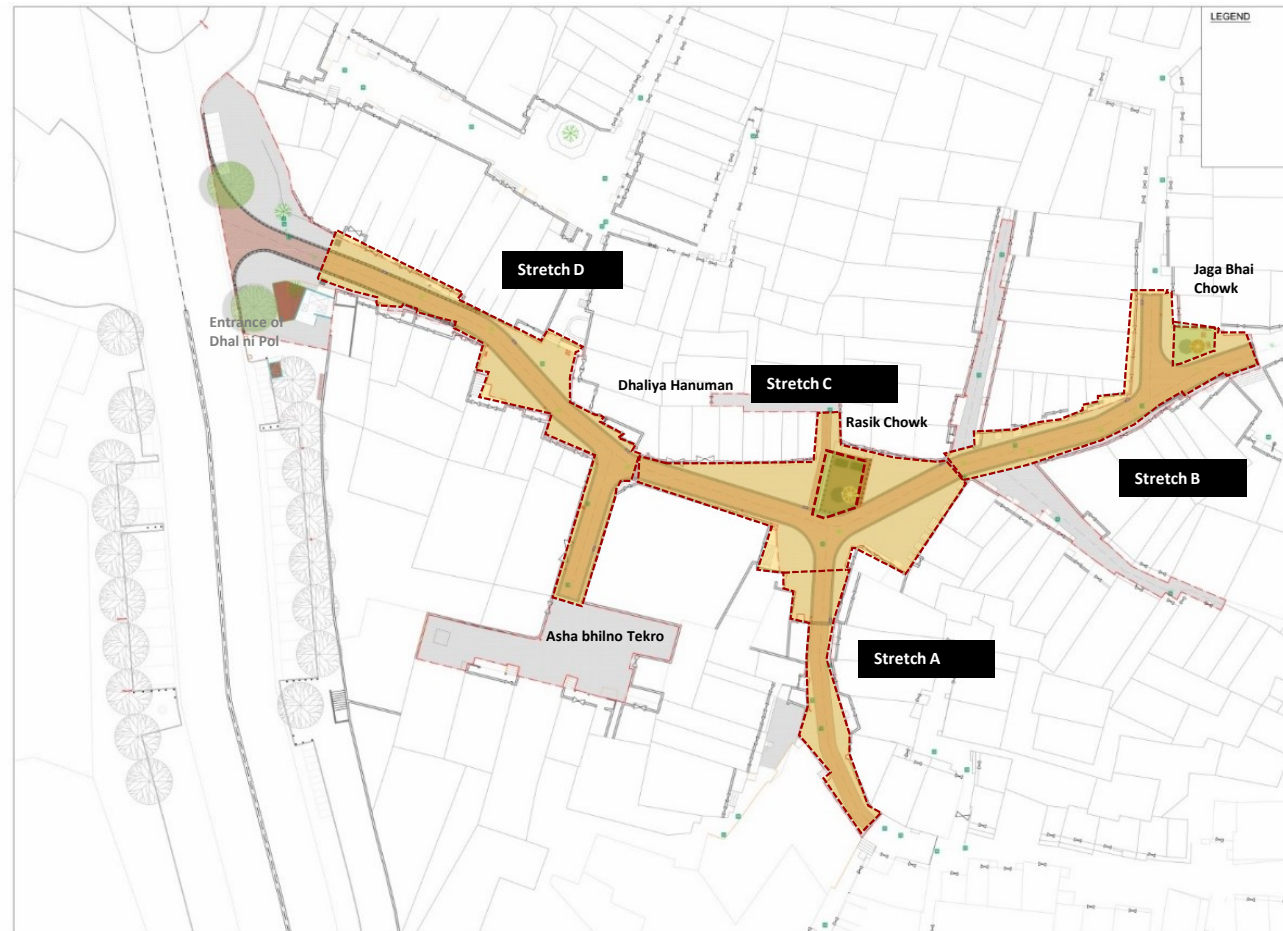


8. EXECUTION

EXECUTION

Phasing of Work on Site

- A sample stretch of 30m was chosen strategically with guidance from AMC officials and community in order to least affect the community and is successfully completed.
- Upon approvals, works in remaining stretches was carried out stretch by stretch such that movement within the Pol does not impact
- Works carried out between mid -2019 to mid-2021



Proposed Plan showing Phasing of the project



FUNDING

Implementation Team

MHT has been actively speaking with the Dhal ni Pol community members, it simultaneously formed active relationship building and liaising efforts with the city administration. Consequently, a core team consisting of MHT staff and AMC officials was created to begin work on the project as shown in the table.

Designation	Organisation
Trustee	MHT
Director	MHT
Programme Manager	MHT
Development Associate	MHT
Development Associate	MHT
Civil Engineer	MHT
Field Organiser	MHT
Field Organiser	MHT
Field Organiser	MHT
Draftsman	MHT
Chief Accountant	MHT
Administration	MHT
Additional City Engineer Central Zone	AMC
Deputy City Engineer Central Zone	AMC
Assistant City Engineer Central Zone	AMC

EXECUTION

Phasing of the project

The overall project is planned in 5 Stretches viz., Stretch A to Stretch D. Stretch A is completed recently

Stretch A to D

PRE EXECUTION ACTIVITIES

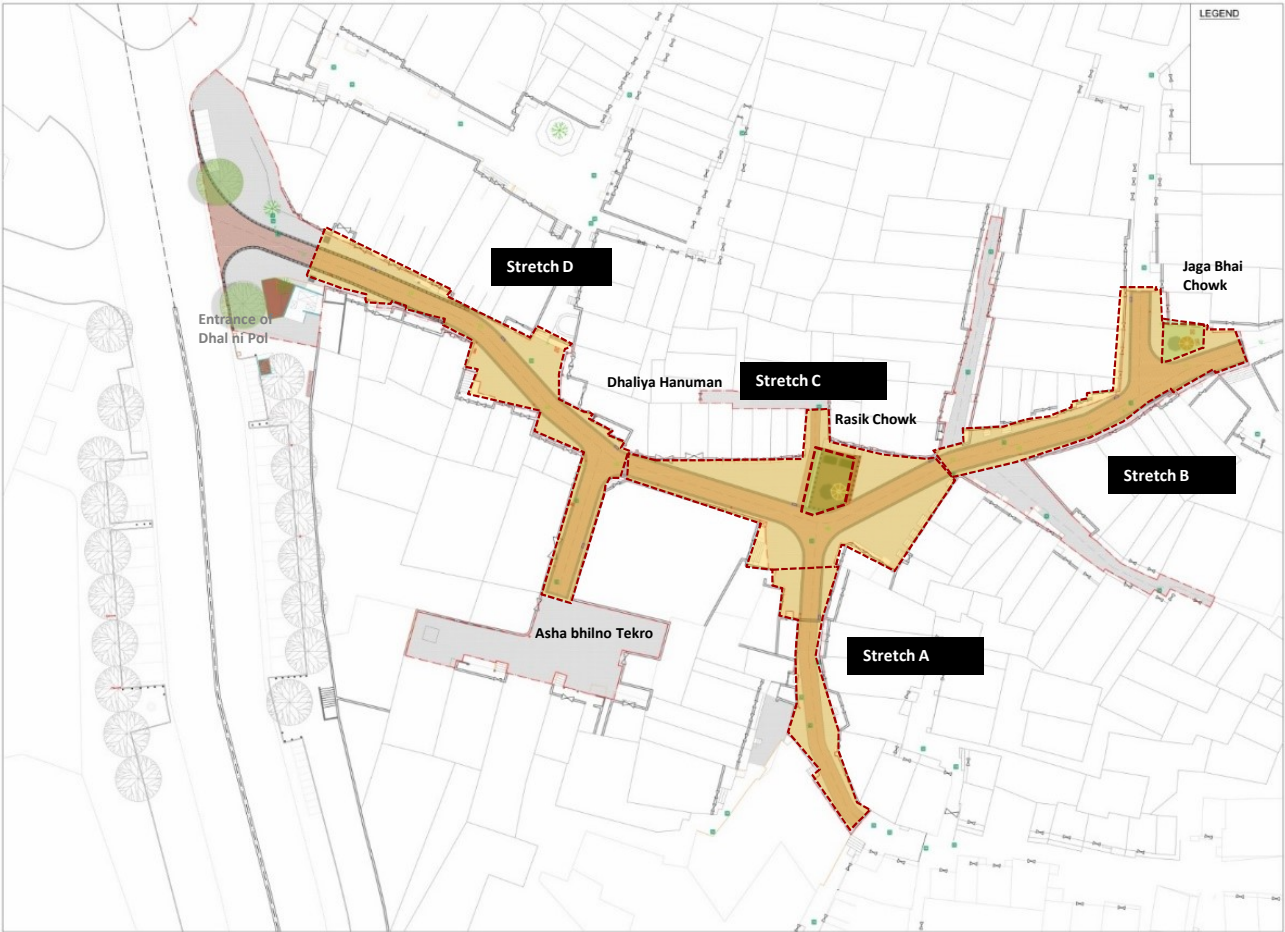
- Site Visits with Stakeholders
- Selection of elements
- Other developemnt with AMC and community like parking
- Community Meetings
- Design Development

UNDERGROUND ACTIVITIES

- Line out & levels - Contractor MHT
- Underground works - Laying torrent cables, relocating SFPs - Torrent
- Underground works - Cabling for Street light, New SFP for Street Light - Contractor MHT
- Foundation for street light & Signage - Contractor MHT
- Laying Fire & Storm water pipes with manholes & catch pits - Contractor MHT
- Scrapping of road & excavation upto 1.5 ft- Contractor MHT
- Underground works - Sewage & water (with GTs
- & manholes) - AMC
- Underground pipes and Cross overs for GTPL - Contractor MHT
- Shifting hanging cables to underground- GTPL
- BSNL SFP shifting (in jagabhai chock) - BSNL
- Percolation Well (at the entrance)

ABOVE GROUND WORKS

- Ota & chowkdi removal
- PCC work & Toe wall for Plaza
- Light poles installation & removal of old light poles
- finishing of otas & steps
- Paving
- Fabrication of Jalis for Pathway - 1.8 m X 1.1m X 0.3m height (30 Nos)
- Plaza (Jagabhai Chowk & Rasik Chowk)
- Facade Painting



Proposed Plan showing Phasing of the project

EXECUTION

Phasing of the project – 5 Phases

The overall project is planned in 5 Stretches viz., Stretch A to Stretch D. Stretch A is completed recently

Stretch A to D

PRE EXECUTION ACTIVITIES

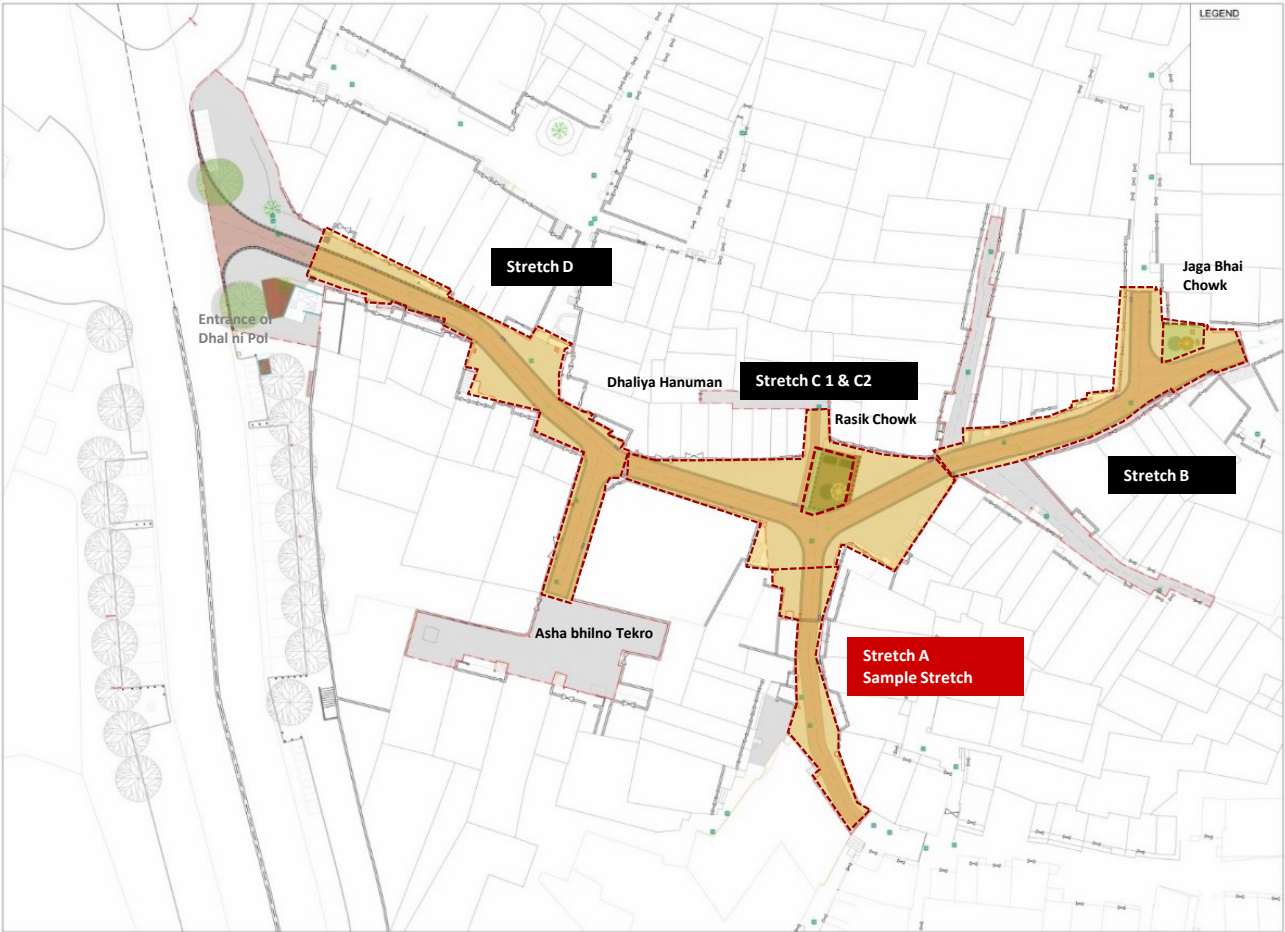
- Site Visits with Stakeholders
- Selection of elements
- Other developemnt with AMC and community like parking
- Community Meetings
- Design Development

UNDERGROUND ACTIVITIES

- Line out & levels - Contractor MHT
- Underground works - Laying torrent cables, relocating SFPs - Torrent
- Underground works - Cabling for Street light, New SFP for Street Light - Contractor MHT
- Foundation for street light & Signage - Contractor MHT
- Laying Fire & Storm water pipes with manholes & catch pits - Contractor MHT
- Scrapping of road & excavation upto 1.5 ft- Contractor MHT
- Underground works - Sewage & water (with GTs
- & manholes) - AMC
- Underground pipes and Cross overs for GTPL - Contractor MHT
- Shifting hanging cables to underground- GTPL
- BSNL SFP shifting (in jagabhai chock) - BSNL
- Percolation Well (at the entrance)

ABOVE GROUND WORKS

- Ota & chowkdi removal
- PCC work & Toe wall for Plaza
- Light poles installation & removal of old light poles
- finishing of otas & steps
- Paving
- Fabrication of Jalis for Pathway - 1.8 m X 1.1m X 0.3m height (30 Nos)
- Plaza (Jagabhai Chowk & Rasik Chowk)
- Facade Painting



Proposed Plan showing Phasing of the project

EXECUTION

Preparation Work & Providing Alternative Routes

- Arrangement of an alternative route for vehicular movement for execution of sample stretch
- Creating awareness through signage and posters
- Management of parking



Parking Management through Preparation and distribution of parking stickers

EXECUTION

Line-out and Muhurat (Project Initiation) by Pol Residents



EXECUTION

Line-out and excavation for underground infrastructure



Excavation phased on one side of the street to allow movement


Provision for access to individual houses



Officials from AMC Engineering Dept on site visit

EXECUTION

Demolition of Ota and Chowkdi (to be Reconstructed after PCC work)



EXECUTION

Underground Tank discovered during the demolition of Otlá



EXECUTION

Telecommunication & TV cable agencies working in Sample Stretch



EXECUTION

Installation of Underground dry Fire Fighting System



Installation of dry UPVC Pipe underground



Hydro Test



Fire Post

EXECUTION

Installation of Crossover pipes for future services

- Installation of crossover pipe will enable the future service cables to cross the street unlike existing cables covering the heritage buildings.



Installation of Cross Over Pipes for future

EXECUTION

Installation of Pavers



EXECUTION

Installation of Pavers



EXECUTION

Construction of Ota, Chowkdi and Ramp



EXECUTION

Installation of Electrical Pole



EXECUTION

Façade Painting




Before



After



Before



After



9. Completion















Project by MHT in coordination with AMC

Technical Support by HuE Design & Planning Studio









Project by MHT in coordination with AMC

Technical Support by HuE Design & Planning Studio



Project by MHT in coordination with AMC



Technical Support by HuE Design & Planning Studio







Residents' Testimonials



There is a change in the perception of the people about the pol. The restoration of the Pol has created a good atmosphere. It is good to live in the Pol as a result of work done by MHT.



Earlier, roads were uneven, there were parking troubles. The streetlights weren't sufficient and the electric wires were sagging – spoiling the view of the space and increasing hazard for the residents.

MHT's work in Dhal ni Pol has enhanced the view of the Pol

Roads are cleaner and looking wider than before. They have started looking like those in foreign countries.

The Pol residents like the work done by MHT very much. This should be replicated in other Pols





Lalita Krishnaswamy
Board Member, MHT



Bijal Bhrabhath
Director, MHT



Bharti Bhonsale
Program Manager, MHT



Ruchi Mehta
Design & Execution Expert

THANK YOU

Project by



In collaboration with



Advisory & Technical Guidance

Jignesh Mehta,
Urban Planner and Urban Designer
Adjnt. Associate Professor, CEPT University

